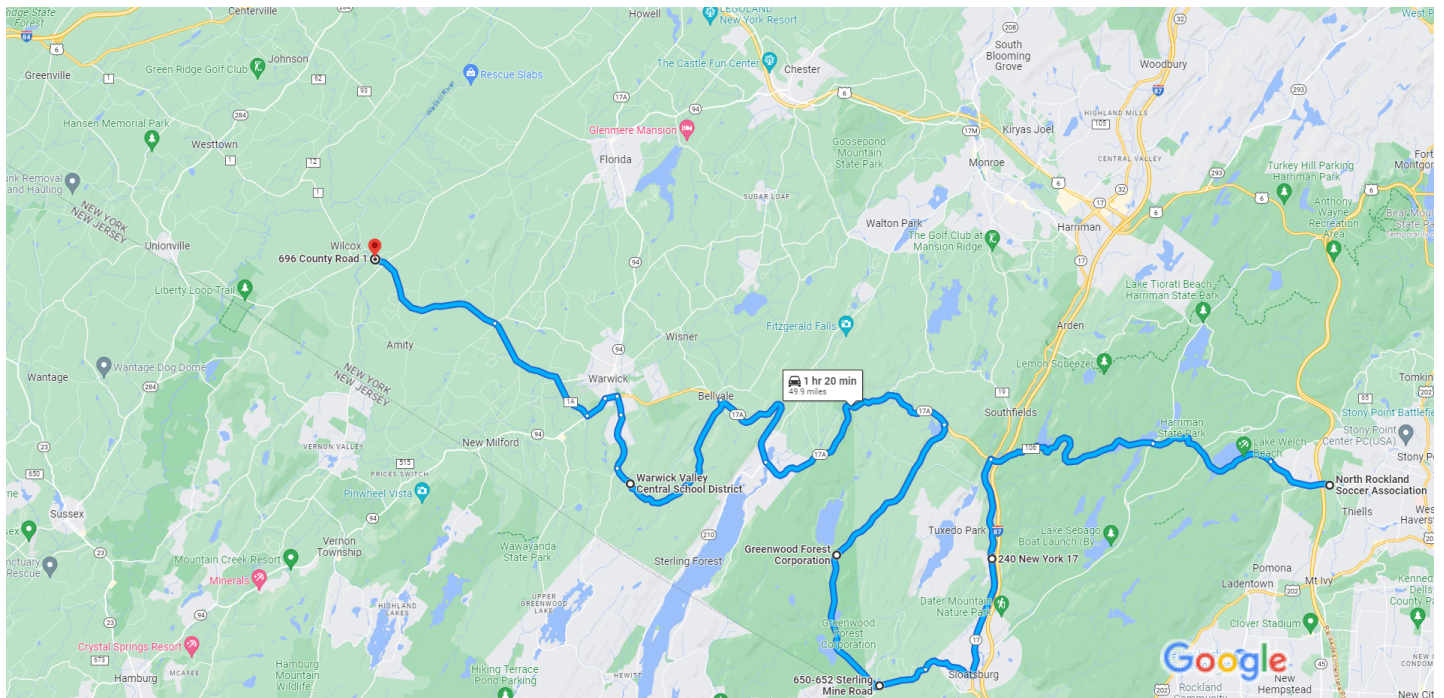




North Rockland Soccer Association, 360 Willow Grove Rd, Thiells, NY 10984 to 696 County Rd 1, Pine Island, NY 10969 Drive 49.9 miles, 1 hr 20 min

T Meet up v4



Map data ©2023 Google 2 mi

North Rockland Soccer Association
360 Willow Grove Rd, Thiells, NY 10984

- ↑ 1. Head west on Willow Grove Rd
_____ 1.6 mi
- ↗ 2. Merge onto Kanawauke Rd
_____ 3.5 mi
- 🔄 3. At the traffic circle, take the 2nd exit and stay on Kanawauke Rd
_____ 5.1 mi
- ↖ 4. Turn left to merge onto NY-17 S
_____ 2.4 mi
- ← 5. Turn left onto E Village Rd
_____ 62 ft
- ↘ 6. Turn right onto Library Rd
📍 Destination will be on the left
_____ 420 ft

22 min (12.8 mi)

240 NY-17

Tuxedo Park, NY 10987

- ↑ 7. Head south toward NY-17 S
_____ 469 ft
- ↶ 8. Turn left onto NY-17 S
_____ 2.8 mi
- ↷ 9. Turn right onto Eagle Valley Rd
_____ 1.4 mi
- ↷ 10. Turn right onto Eagle Valley Rd/Sterling Mine Rd
[Continue to follow Sterling Mine Rd](#)
_____ 1.2 mi

10 min (5.5 mi)

650-652 Sterling Mine Rd

Tuxedo Park, NY 10987

- ↑ 11. Head west on Sterling Mine Rd
_____ 213 ft
- ↷ 12. Turn right onto Long Meadow Rd
_____ 3.7 mi

5 min (3.7 mi)


Greenwood Forest Corporation


Tuxedo Park, NY 10987


- ↑ 13. Head northeast on Long Meadow Rd toward Old Forge Rd
_____ 4.2 mi
- ↶ 14. Turn left onto NY-17A W
_____ 5.9 mi
- ↗ 15. Slight right onto NY-17A W/Minturn Bridge Rd
[Continue to follow NY-17A W](#)
_____ 3.3 mi
- ↶ 16. Turn left onto Cascade Rd
_____ 4.1 mi


27 min (17.6 mi)



Warwick Valley Central School District


-  17. Head northwest on Cascade Rd toward Birdsall Rd



 0.5 mi
-  18. Slight right onto Brady Rd

 1.4 mi
-  19. Continue onto S Street Extension

 0.5 mi
-  20. Turn left onto Galloway Rd

 0.3 mi
-  21. Turn left onto NY-94 W/Oakland Ave
 Continue to follow NY-94 W

 0.6 mi
-  22. Turn right onto County Rte 1A

 3.3 mi
-  23. Continue onto Pine Island Turnpike
 Destination will be on the right

 3.7 mi

17 min (10.3 mi)