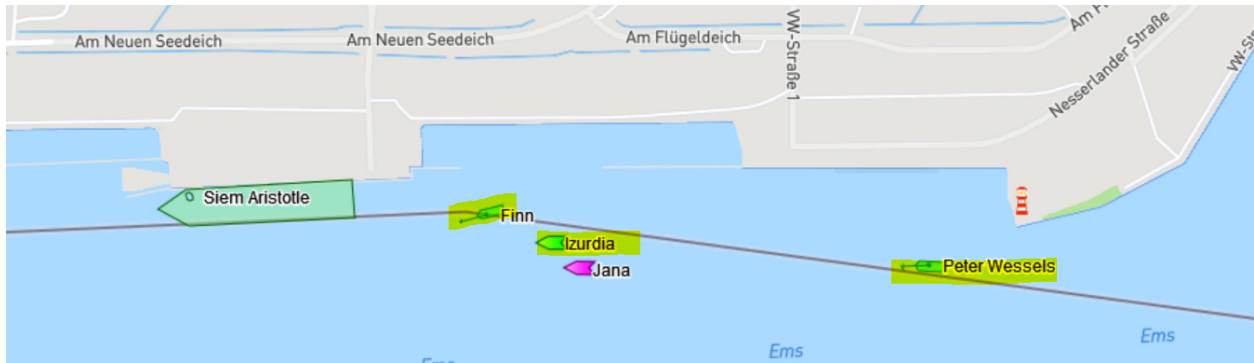



<input type="checkbox"/>	Vessel Name	Event	Timestamp	Event Content	Area	Local Area	Speed	Course	Latitude	Longitude
<input type="checkbox"/>	SIEM ARISTOTLE	AIS Destination Changed	2021-10-08 08:10 MyT (UTC -4)	From EMDEN to HALIFAX	UKC	North Sea	0.0 Knots	325 degrees	53.33462	7.162215
<input type="checkbox"/>	SIEM ARISTOTLE	AIS ETA Changed	2021-10-08 08:10 MyT (UTC -4)	From 2021-09-19 09:00:00 to 2021-10-16 12:00:00	UKC	North Sea	0.0 Knots	325 degrees	53.33462	7.162215
<input type="checkbox"/>	SIEM ARISTOTLE	Noon position	2021-10-08 06:12 MyT (UTC -4)	At N 53° 20' 04.56" - E 007° 09' 43.96"	UKC	North Sea	0.0 Knots	325 degrees	53.3346	7.162213
<input type="checkbox"/>	SIEM ARISTOTLE	Midnight position	2021-10-07 18:12 MyT (UTC -4)	At N 53° 20' 04.58" - E 007° 09' 43.84"	UKC	North Sea	0.0 Knots	325 degrees	53.33461	7.162179
<input type="checkbox"/>	SIEM ARISTOTLE	End of proximity to another vessel	2021-10-07 12:55 MyT (UTC -4)	Stayed close to vessel ALLIANTIE for 235 minutes	UKC	North Sea	0.0 Knots	325 degrees	53.33462	7.162209
<input type="checkbox"/>	SIEM ARISTOTLE	Start of proximity to another vessel	2021-10-07 09:00 MyT (UTC -4)	Distance from vessel ALLIANTIE is 1m	UKC	North Sea	0.0 Knots	325 degrees	53.33459	7.162235
<input type="checkbox"/>	SIEM ARISTOTLE	Noon position	2021-10-07 06:12 MyT (UTC -4)	At N 53° 20' 04.55" - E 007° 09' 43.93"	UKC	North Sea	0.0 Knots	325 degrees	53.3346	7.162205
<input type="checkbox"/>	SIEM ARISTOTLE	Midnight position	2021-10-06 18:12 MyT (UTC -4)	At N 53° 20' 04.58" - E 007° 09' 43.92"	UKC	North Sea	0.0 Knots	325 degrees	53.33461	7.162202
<input type="checkbox"/>	SIEM ARISTOTLE	Noon position	2021-10-06 06:09 MyT (UTC -4)	At N 53° 20' 04.55" - E 007° 09' 44.03"	UKC	North Sea	0.0 Knots	325 degrees	53.3346	7.162231



SIEM ARISTOTLE

[ADD NOTES](#)
[ADD TO FLEET](#)
[CREATE NOTIFICATIONS](#)



DE EME
EMDEN

ATA: 2021-09-23 06:59 MyT (UTC -4) ETA: 2021-10-16 08:00 MyT (UTC -4)

[PAST TRACK](#) [ROUTE FORECAST](#)

Reported ETA: **2021-10-16 08:00 MyT (UTC -4)**
 Calculated ETA: **2021-10-18 04:41 MyT (UTC -4)**
 Calculated ETA at: **13.2 Knots**
 Predictive ETD: - ⊖
 Reported Destination: **HALIFAX**

Distance Travelled: -
 Distance to Go: **3,120 NM**
 Total Voyage Distance: -
 Time to Destination: **9 days, 20 hours**

Draught (Reported/Max): **8 m / 9.6 m**
 Load Condition: **In Ballast**
 Speed recorded (Max / Average): **16.3 knots / 13.2 knots**

CA HAL
HALIFAX

Position Received: **2021-10-08 12:23 MyT UTC now**

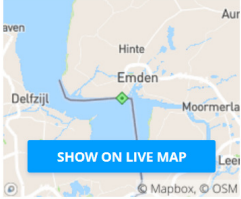
Vessel's Local Time:
2021-10-08 14:23 MyT (UTC +2)

Area: **UKC - North Sea**
 Current Port: **EMDEN**
 Latitude / Longitude: **53.33461° / 7.16221°**
 Status: **Moored**
 Speed/Course: **0 kn / 325 °**
 AIS Source: **638 Roestigeanker**

[NEARBY VESSELS](#)

Weather

Wind: **5 knots**
 Wind direction: **E (103°)**
 Air Temperature: **13°C**



[SHOW ON LIVE MAP](#)

Vessel Photos ⤴